

Planning Act 2008
The Infrastructure Planning (Applications:
Prescribed Forms and Procedure) Regulations
2009
Regulations 5(2)(i)
Document Reference Number: 2.3
Version 2 - July 2019
Author: Ardent Management Limited

Norfolk Boreas Offshore Wind Farm Order 2019

Special Category Land Plans



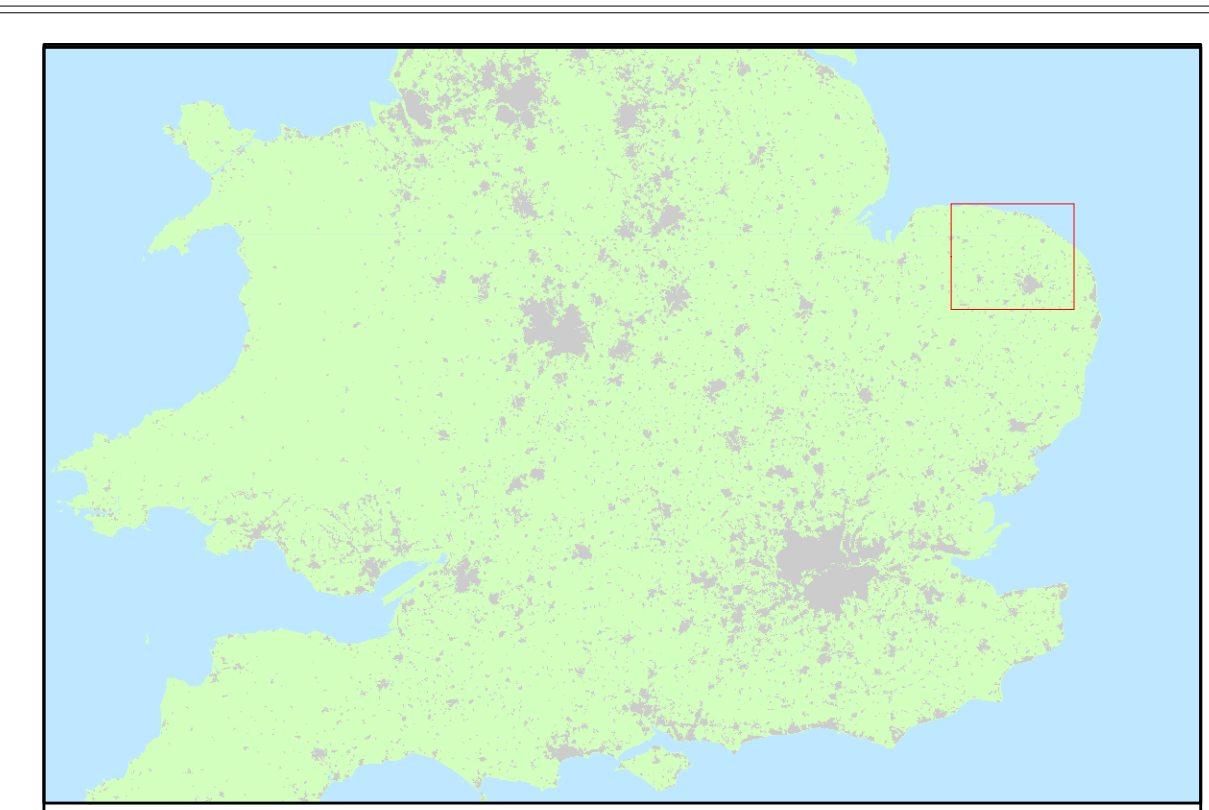
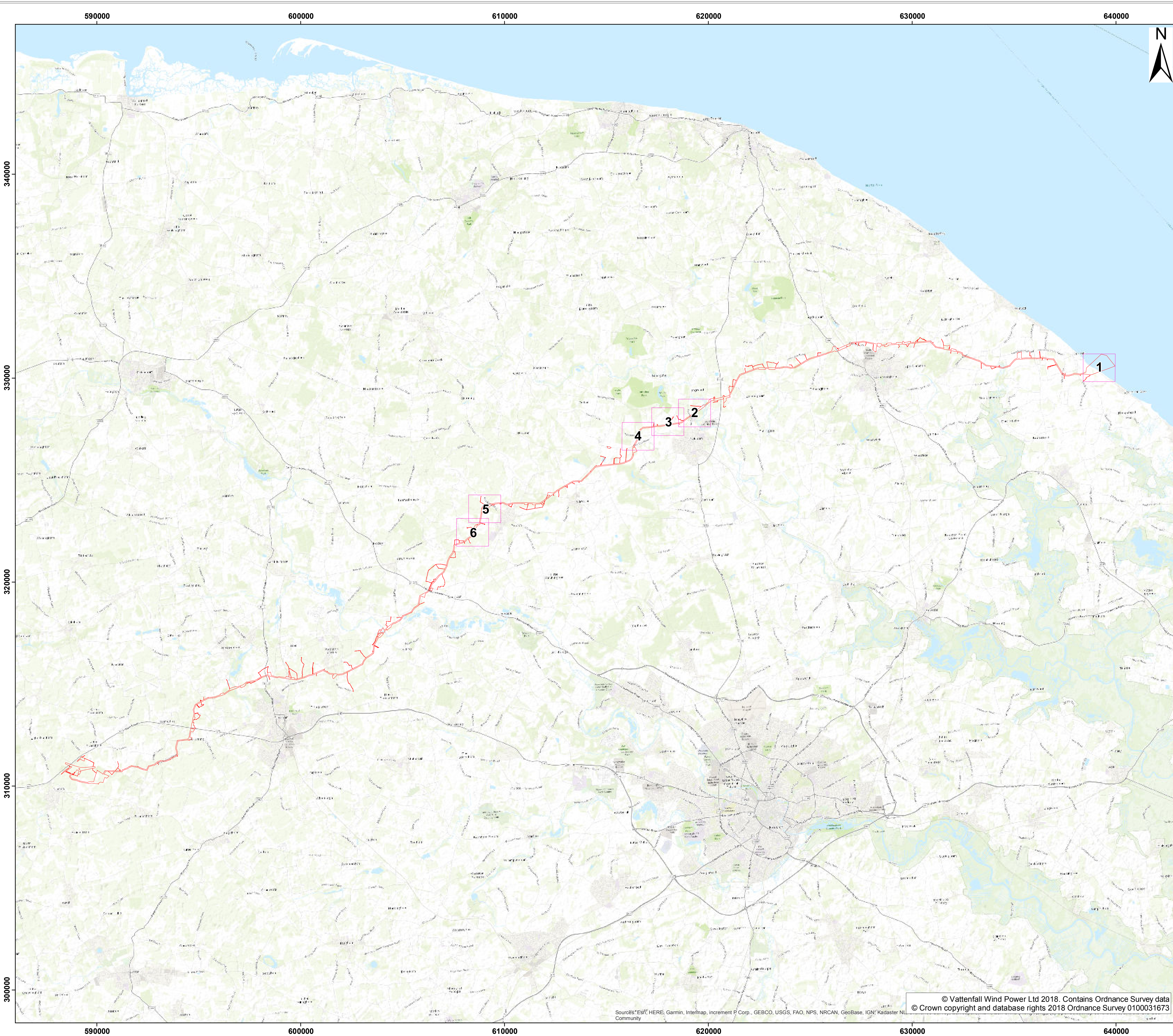
Planning Act 2008 Norfolk Boreas Offshore Wind Farm Order 2019

Land Plans

Contents

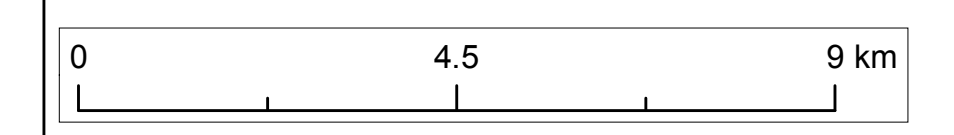
Key Plan

Special Category Land Plans – 1- 6



Key
 [Pink Box] 1:2500 Scale A1 Sheet Index
 [Red Line] Order Limit

Version 2 - July 2019



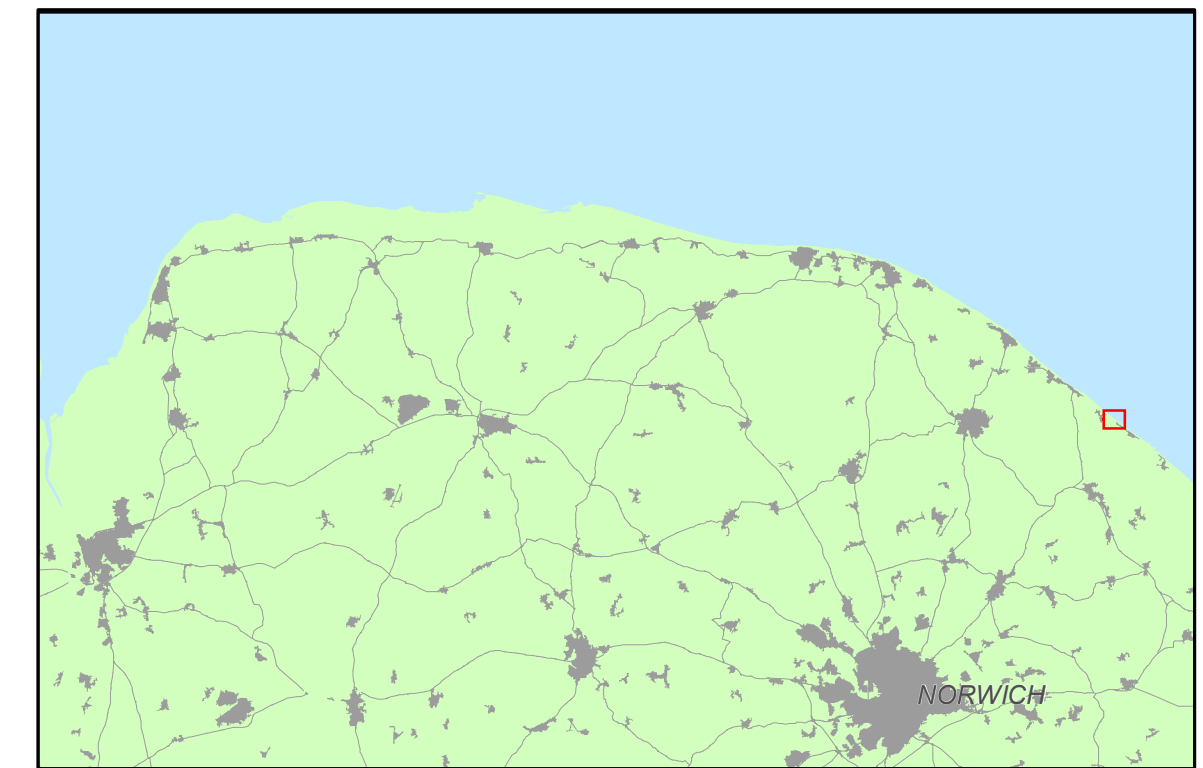
Project: Norfolk Boreas Offshore Wind Farm
 Report: Development Consent Order

Title: Norfolk Boreas Special Category Plans Key Plan

Doc Ref: 2.3	APFP Ref: 5(2)(i)	Drawing No: 20190429_Norfolk_Boreas_KeyPlan			
Revision: 01	Date: 05/08/2019	Drawn: JH	Checked: AP	Size: A1	Scale: 1:90,000

Co-ordinate system: British National Grid EPSG: 27700

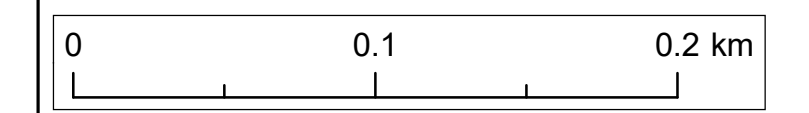




Key

- Public Open Space
- Temporary rights
- Acquisition of Permanent New Rights, Access only
- Acquisition of Permanent New Rights

Version 2 - July 2019



Project: Norfolk Boreas Offshore Wind Farm	Report: Development Consent Order
---	---

Title:

Norfolk Boreas
Special Category Land
Plans Sheet 1

Doc Ref: 2.3	APFP Ref: 5(2)(i)	Drawing No: 006_ARDG_Norfolk_B_Special_Cat_S1
Revision: 01	Date: 19/07/2019	Drawn: IM
Checked: AP	Size: A1	Scale: 1:2,500

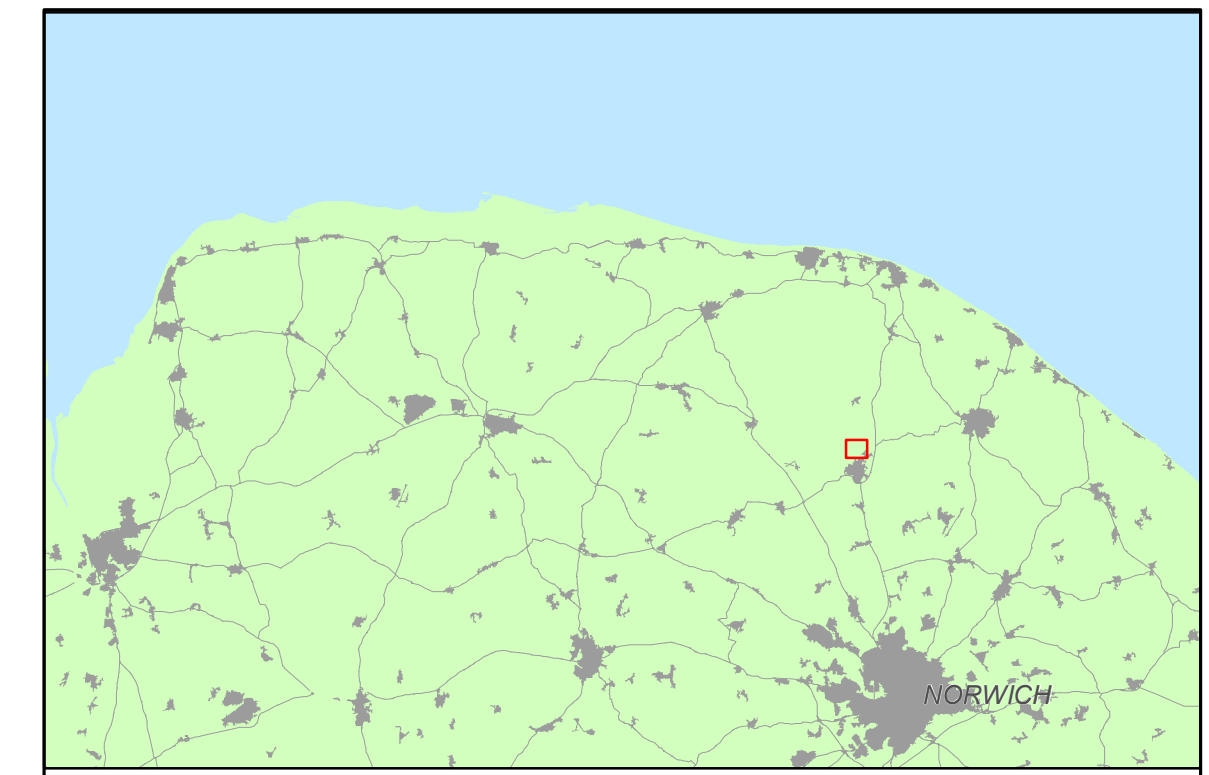
Co-ordinate system: British National Grid **EPSG:** 27700

© Vattenfall Wind Power Ltd 2018. Contains Ordnance Survey data
© Crown copyright and database rights 2018 Ordnance Survey 0100031673



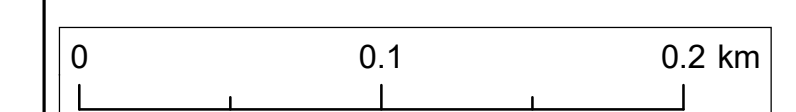
330000

330000



- Key**
- National Trust Land
 - Type 1: Land not required under Scenario 1
 - Temporary rights
 - Acquisition of Permanent New Rights, Access only
 - Acquisition of Permanent New Rights

Version 2 - July 2019



Project: Norfolk Boreas Offshore Wind Farm
 Report: Development Consent Order

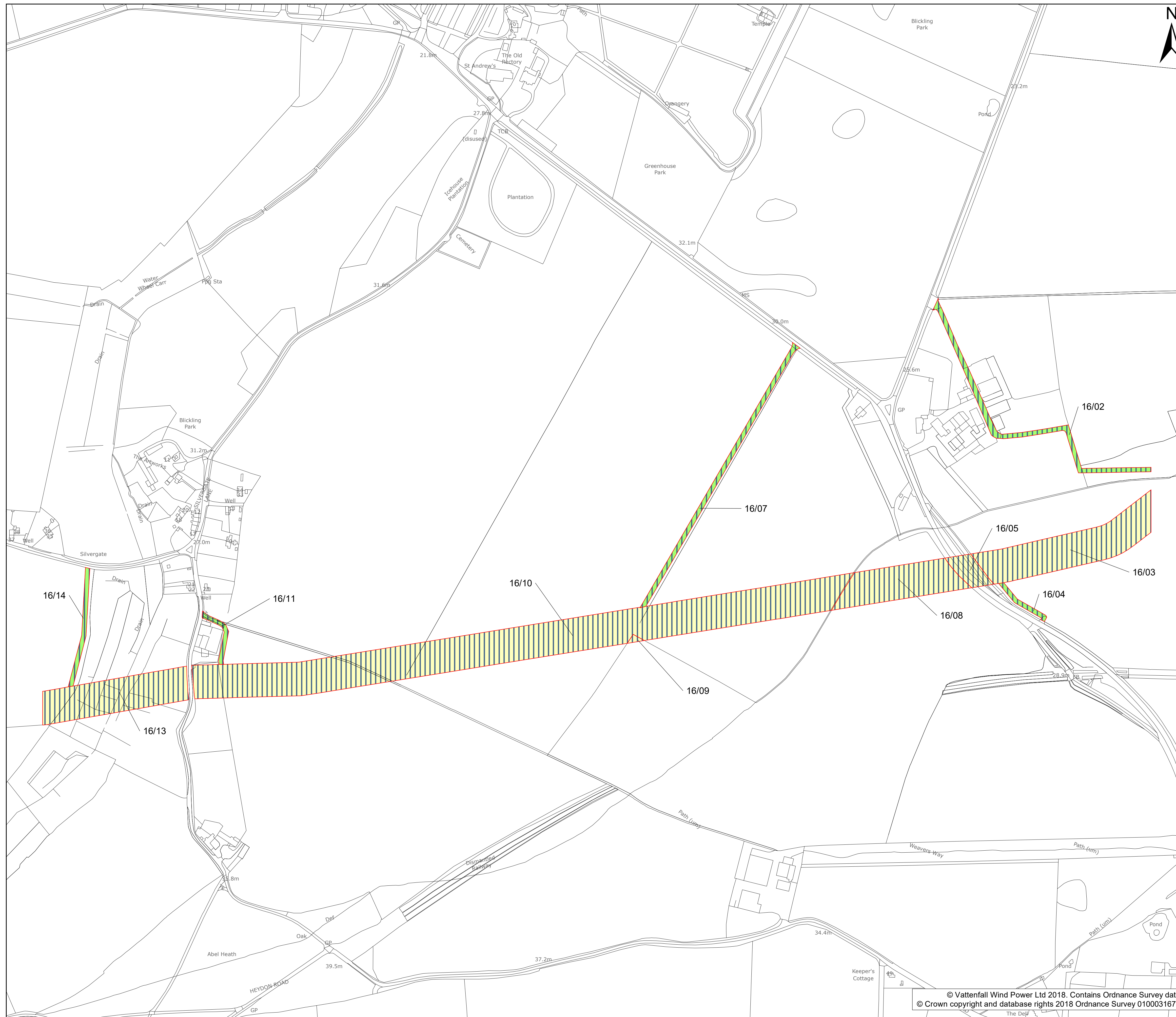
Title: Norfolk Boreas Special Category Land Plans Sheet 2





Doc Ref: 2.3	APFP Ref: 5(2)(i)	Drawing No: 006_ARDG_Norfolk_B_Special_Cat_S2			
Revision: 01	Date: 19/07/2019	Drawn: IM	Checked: AP	Size: A1	Scale: 1:2,500

Co-ordinate system: British National Grid EPSG: 27700

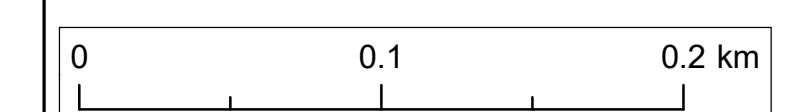


© Vattenfall Wind Power Ltd 2018. Contains Ordnance Survey data © Crown copyright and database rights 2018 Ordnance Survey 0100031673



- Key**
-  National Trust Land
 -  Temporary rights
 -  Acquisition of Permanent New Rights, Access only
 -  Acquisition of Permanent New Rights

Version 2 - July 2019



Project: Norfolk Boreas Offshore Wind Farm
 Report: Development Consent Order

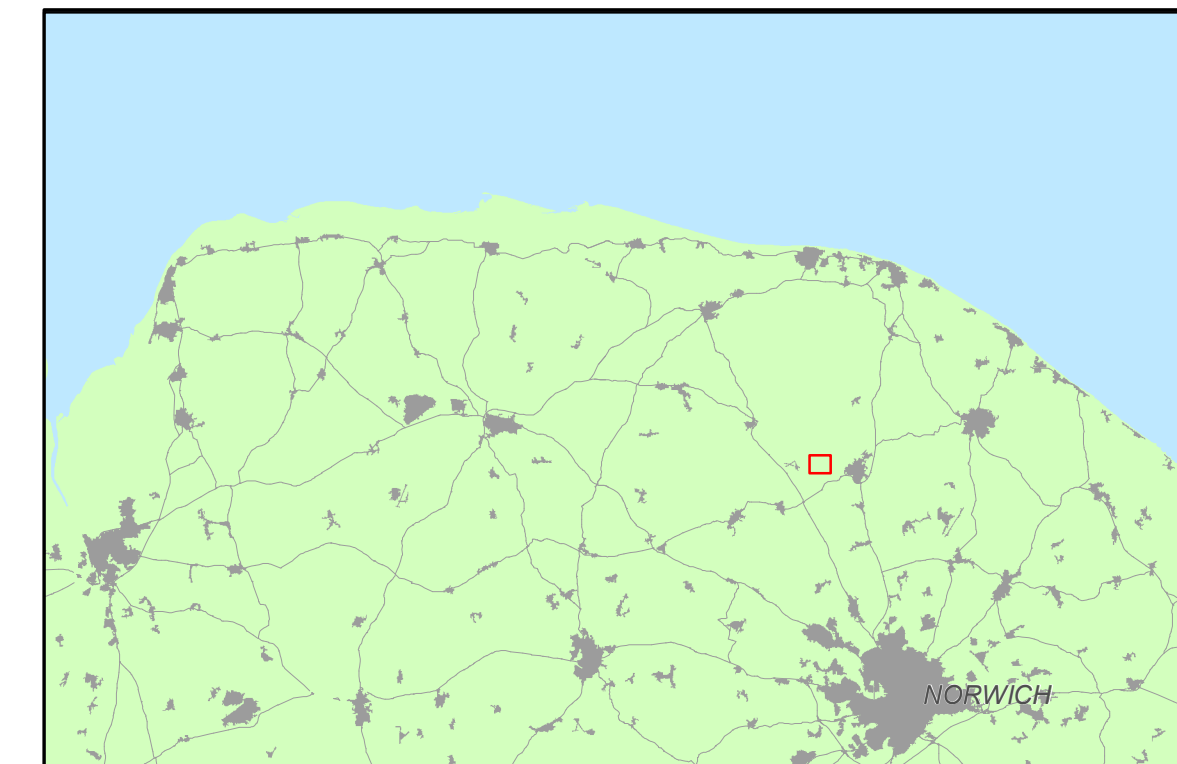
Title: Norfolk Boreas Special Category Land Plans Sheet 3





Doc Ref: 2.3	APFP Ref: 5(2)(i)	Drawing No: 006_ARDG_Norfolk_B_Special_Cat_S3			
Revision: 01	Date: 19/07/2019	Drawn: IM	Checked: AP	Size: A1	Scale: 1:2,500

Co-ordinate system: British National Grid EPSG: 27700

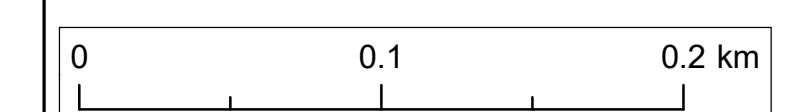


© Vattenfall Wind Power Ltd 2018. Contains Ordnance Survey data
 © Crown copyright and database rights 2018 Ordnance Survey 0100031673



- Key**
-  National Trust Land
 -  Temporary rights
 -  Acquisition of Permanent New Rights, Access only
 -  Acquisition of Permanent New Rights

Version 2 - July 2019



Project: **Norfolk Boreas Offshore Wind Farm**
 Report: **Development Consent Order**

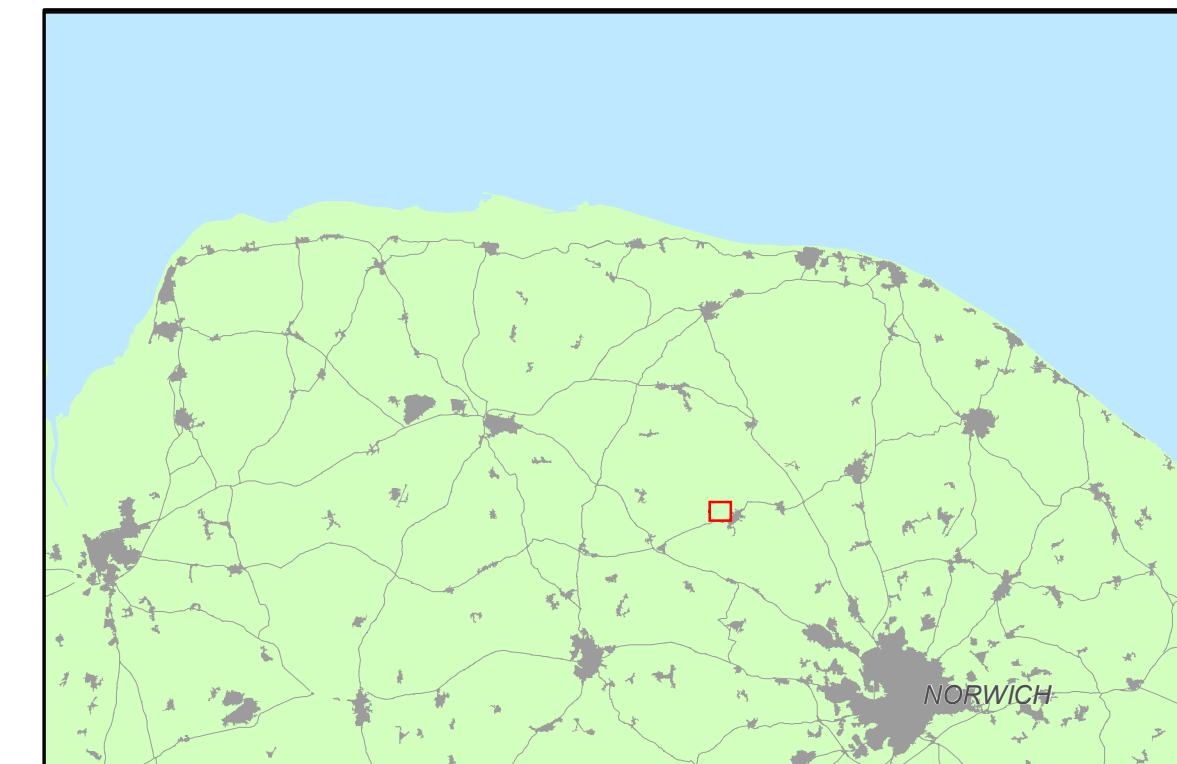
Title: **Norfolk Boreas Special Category Land Plans Sheet 4**

Doc Ref: 2.3	APFP Ref: 5(2)(i)	Drawing No: 006_ARDG_Norfolk_B_Special_Cat_S4			
Revision: 01	Date: 19/07/2019	Drawn: IM	Checked: AP	Size: A1	Scale: 1:2,500

Co-ordinate system: **British National Grid** EPSG: **27700**

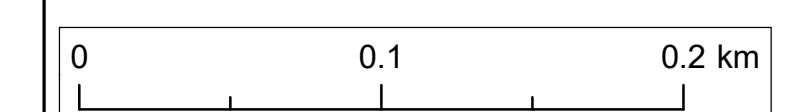
© Vattenfall Wind Power Ltd 2018. Contains Ordnance Survey data
 © Crown copyright and database rights 2018 Ordnance Survey 0100031673





- Key**
- Public Open Space
 - Temporary rights
 - Acquisition of Permanent New Rights, Access only
 - Acquisition of Permanent New Rights

Version 2 - July 2019



Project: **Norfolk Boreas Offshore Wind Farm** Report: **Development Consent Order**

Title: **Norfolk Boreas Special Category Land Plans Sheet 5**

Doc Ref: 2.3	APFP Ref: 5(2)(i)	Drawing No: 006_ARDG_Norfolk_B_Special_Cat_S5			
Revision: 01	Date: 19/07/2019	Drawn: IM	Checked: AP	Size: A1	Scale: 1:2,500

Co-ordinate system: British National Grid EPSG: 27700

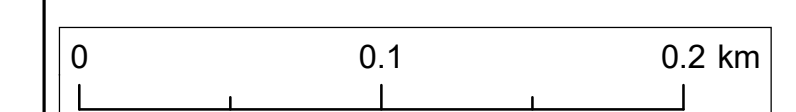
© Vattenfall Wind Power Ltd 2018. Contains Ordnance Survey data
© Crown copyright and database rights 2018 Ordnance Survey 0100031673





- Key**
- Public Open Space
 - Temporary rights
 - Acquisition of Permanent New Rights, Access only
 - Acquisition of Permanent New Rights

Version 2 - July 2019



Project: Norfolk Boreas Offshore Wind Farm
 Report: Development Consent Order

Title:
 Norfolk Boreas
 Special Category Land
 Plans Sheet 6

Doc Ref: 2.3	APFP Ref: 5(2)(i)	Drawing No: 006_ARDG_Norfolk_B_Special_Cat_S6			
Revision: 01	Date: 19/07/2019	Drawn: IM	Checked: AP	Size: A1	Scale: 1:2,500

Co-ordinate system: British National Grid EPSG: 27700

© Vattenfall Wind Power Ltd 2018. Contains Ordnance Survey data
 © Crown copyright and database rights 2018 Ordnance Survey 0100031673

